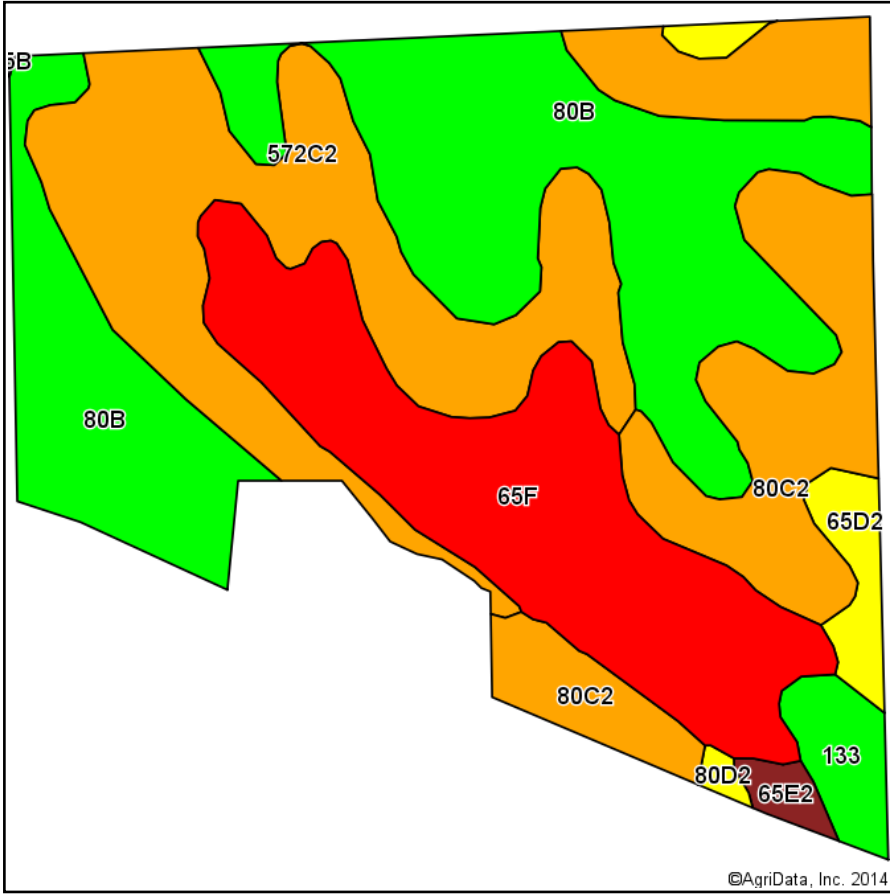
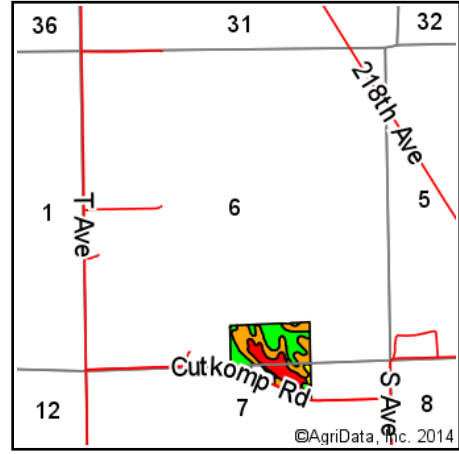


Soils Map-CSR2



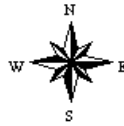
Soils data provided by USDA and NRCS.



State: **Iowa**
 County: **Louisa**
 Location: **7-74N-4W**
 Township: **Columbus City**
 Acres: **28.55**
 Date: **7/22/2014**



Maps Provided By:



Area Symbol: IA115, Soil Area Version: 17

Code	Soil Description	Acres	Percent of field	**CSR2 Legend	Non-Irr Class	CSR2**	CSR
80B	Clinton silt loam, 2 to 5 percent slopes	9.37	32.8%		Ile	80	80
572C2	Inton silt loam, 5 to 9 percent slopes, moderately eroded	6.21	21.8%		IIle	69	57
65F	Lindley loam, 18 to 25 percent slopes	5.93	20.8%		VIIe	14	10
80C2	Clinton silt loam, 5 to 9 percent slopes, moderately eroded	5.23	18.3%		IIIe	69	60
65D2	Lindley loam, 9 to 14 percent slopes, moderately eroded	0.75	2.6%		IVe	41	38
133	Colo silty clay loam, 0 to 2 percent slopes	0.71	2.5%		IIw	78	80
65E2	Lindley loam, 14 to 18 percent slopes, moderately eroded	0.25	0.9%		VIe	28	28
80D2	Clinton silt loam, 9 to 14 percent slopes, moderately eroded	0.10	0.4%		IIIe	44	50
Weighted Average						60.2	55.1

Area Symbol: IA115, Soil Area Version: 17

**IA has updated the CSR values for each county to CSR2.

Field borders provided by Farm Service Agency as of 5/21/2008. Aerial photography provided by Aerial Photography Field Office.